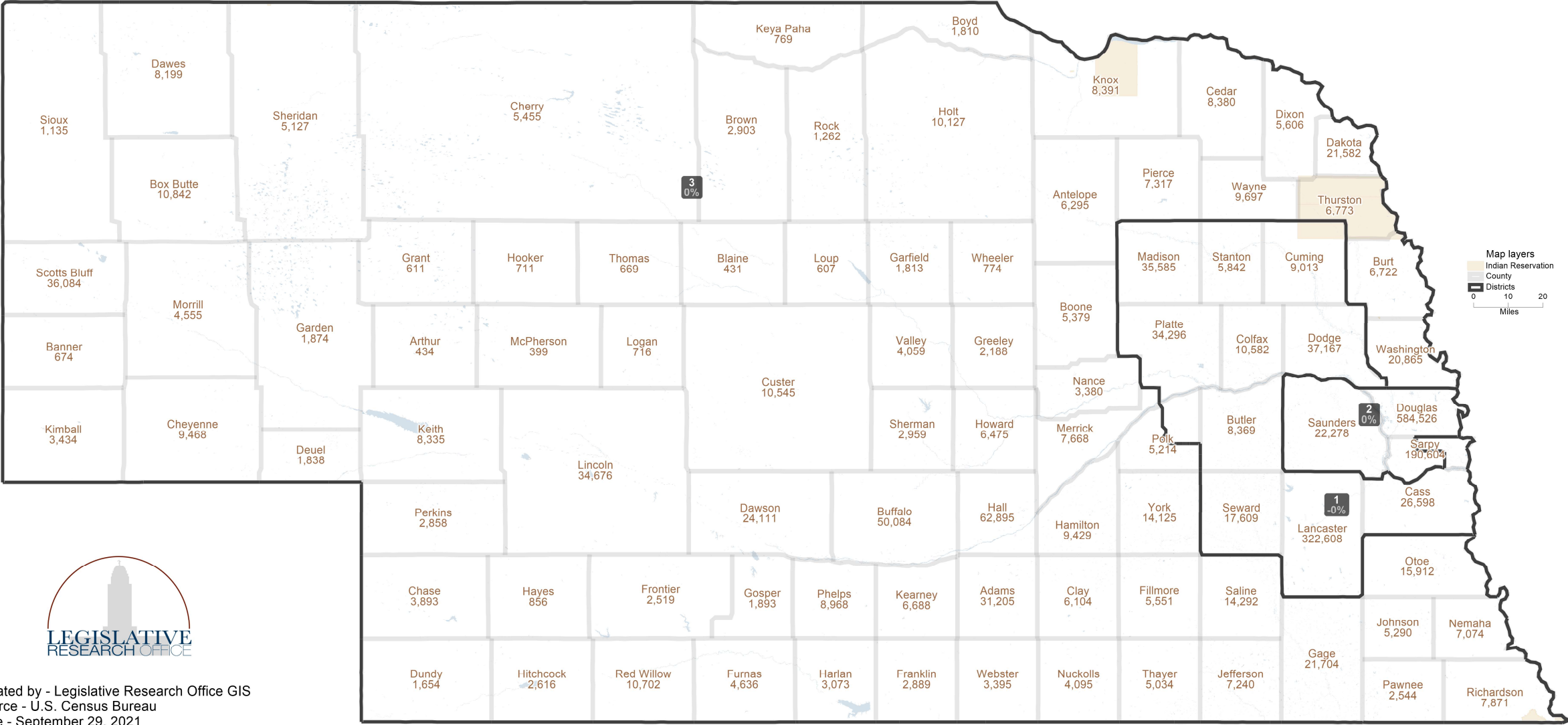


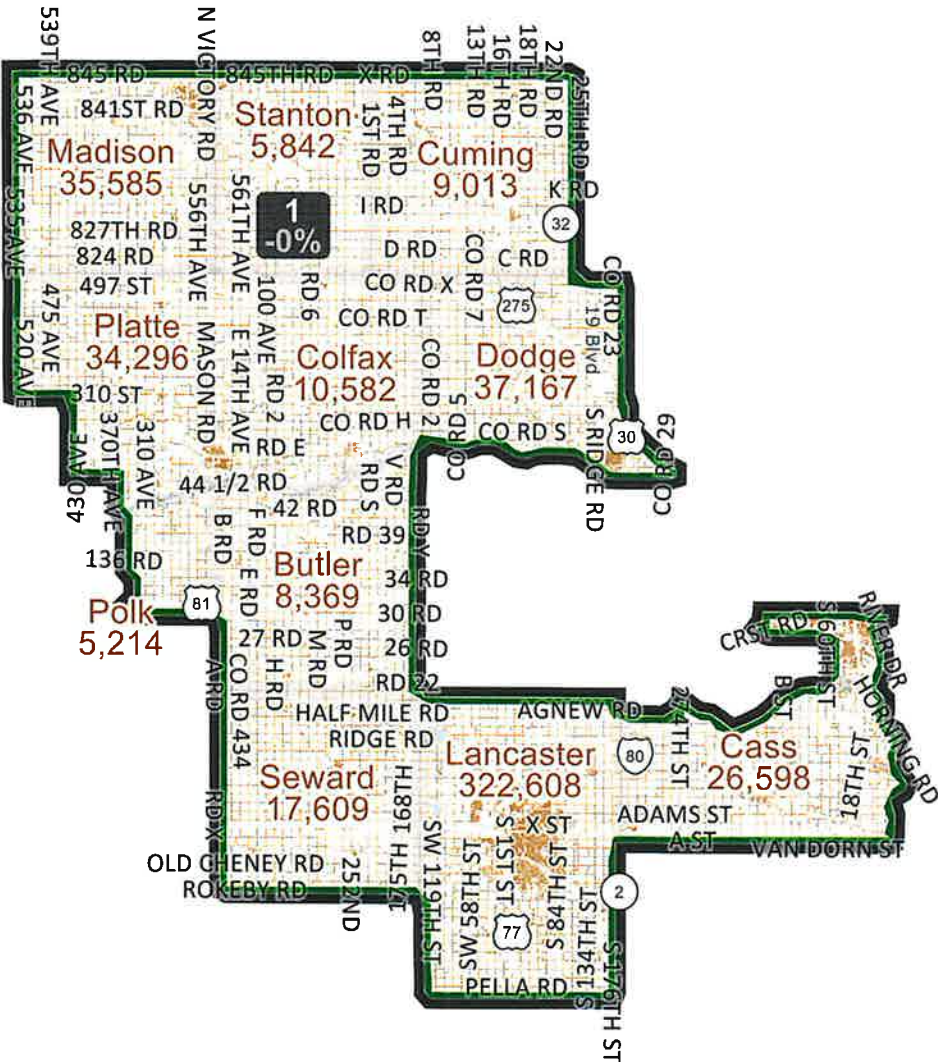
United States House of Representatives - LB1 - Final Reading (2021)
CONG21-39002



Created by - Legislative Research Office GIS
Source - U.S. Census Bureau
Date - September 29, 2021
CONG21-39002

Nebraska Congressional District 1 - LB1 - Final Reading (2021)

CONG21-39002-1



District 1 Statistics

Field	Value
District	1
Population	653822
Deviation	-13
% Deviation	-0%
18+_Pop	495560
% 18+_Pop	75.79%
18+_Wht	411120
% 18+_Wht	82.96%
18+_Blk	15756
% 18+_Blk	3.18%
18+_Ind	3711
% 18+_Ind	0.75%
18+_Asn	14750
% 18+_Asn	2.98%
18+_Hwn	370
% 18+_Hwn	0.07%
18+_Oth	20997
% 18+_Oth	4.24%
18+_WhtBlk	2768
% 18+_WhtBlk	0.56%
H18+_Pop	44433
% H18+_Pop	8.97%
18+_WhtInd	5286
% 18+_WhtInd	1.07%
18+_WhtAsn	2633
% 18+_WhtAsn	0.53%
18+_WhtHwn	185
% 18+_WhtHwn	0.04%

CONG21-39002-1 - LB1 - Final Reading
U.S. Bureau of the Census (Population Data), 2020



Created by - Legislative Research Office GIS
Source - U.S. Census Bureau
Date - September 27, 2021 08:56:07

Map layers

Indian Reservation
County
Districts
Precinct Mask:1

0

10

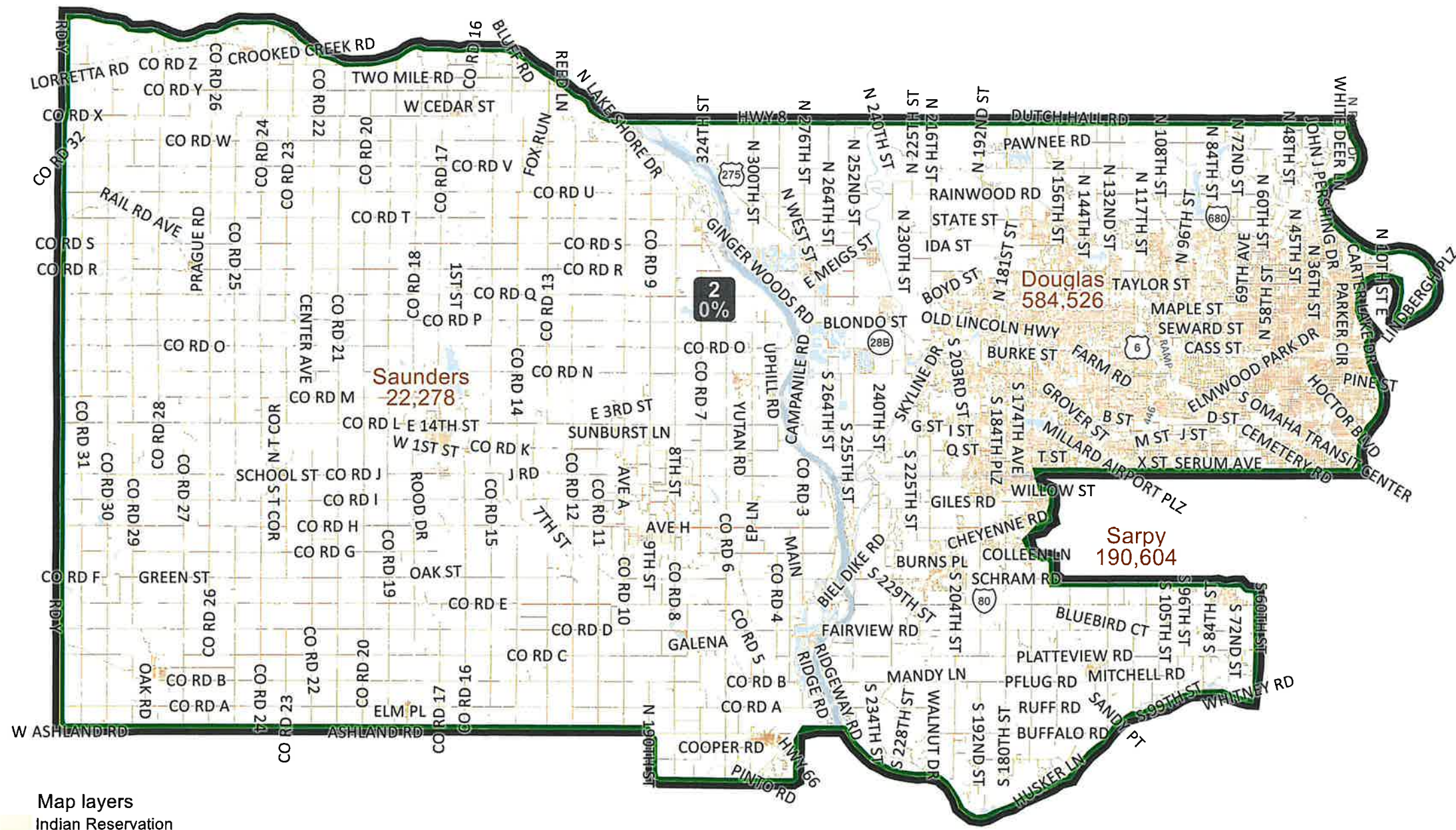
20

Miles

©2021 CALIPER; ©2020 HERE

Nebraska Congressional District 2 - LB1 - Final Reading (2021)

CONG21-39002-2



District 2 Statistics

Field	Value
District	2
Population	653847
Deviation	12
% Deviation	0%
18+_Pop	484492
% 18+_Pop	74.1%
18+_Wht	358674
% 18+_Wht	74.03%
18+_Blk	45302
% 18+_Blk	9.35%
18+_Ind	3984
% 18+_Ind	0.82%
18+_Asn	20421
% 18+_Asn	4.21%
18+_Hwn	376
% 18+_Hwn	0.08%
18+_Oth	24550
% 18+_Oth	5.07%
18+_WhtBlk	3192
% 18+_WhtBlk	0.66%

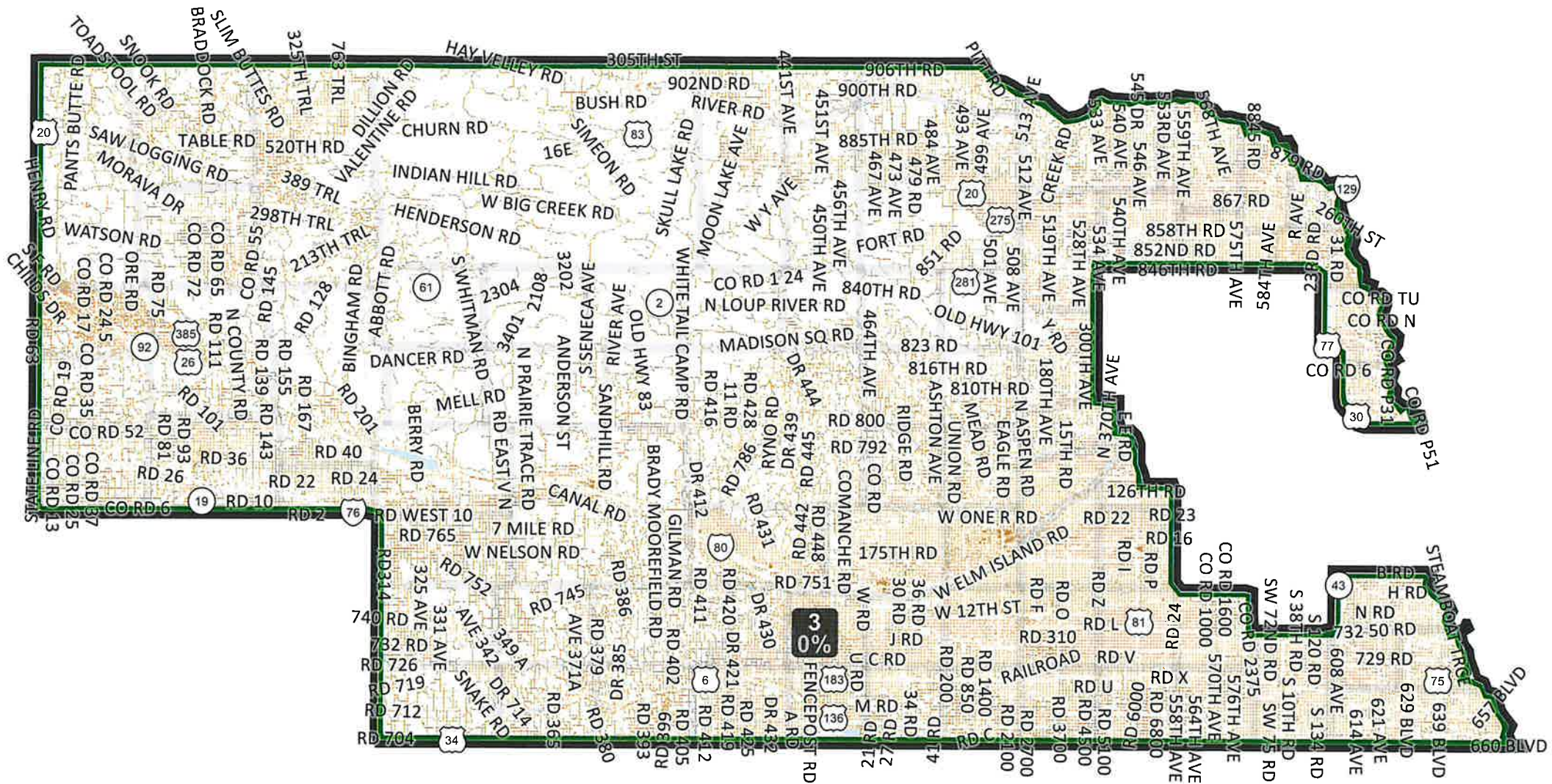
CONG21-39002-2 - LB1 - Final Reading
U.S. Bureau of the Census (Population Data), 2020



Created by - Legislative Research Office GIS
Source - U.S. Census Bureau
Date - September 27, 2021 08:56:07

Nebraska Congressional District 3 - LB1 - Final Reading (2021)

CONG21-39002-3



District 3 Statistics

Field	Value
District	3
Population	653835
Deviation	0
% Deviation	0%
18+_Pop	496075
% 18+_Pop	75.87%
18+_Wht	429448
% 18+_Wht	86.57%
18+_Blk	6036
% 18+_Blk	1.22%
18+_Ind	7401
% 18+_Ind	1.49%
18+_Asn	3995
% 18+_Asn	0.81%
18+_Hwn	347
% 18+_Hwn	0.07%
18+_Oth	24266
% 18+_Oth	4.89%
18+_WhtBlk	1093
% 18+_WhtBlk	0.22%

CONG21-39002-3 - LB1 - Final Reading
U.S. Bureau of the Census (Population Data), 2020



Created by - Legislative Research Office GIS
Source - U.S. Census Bureau
Date - September 27, 2021 08:56:07